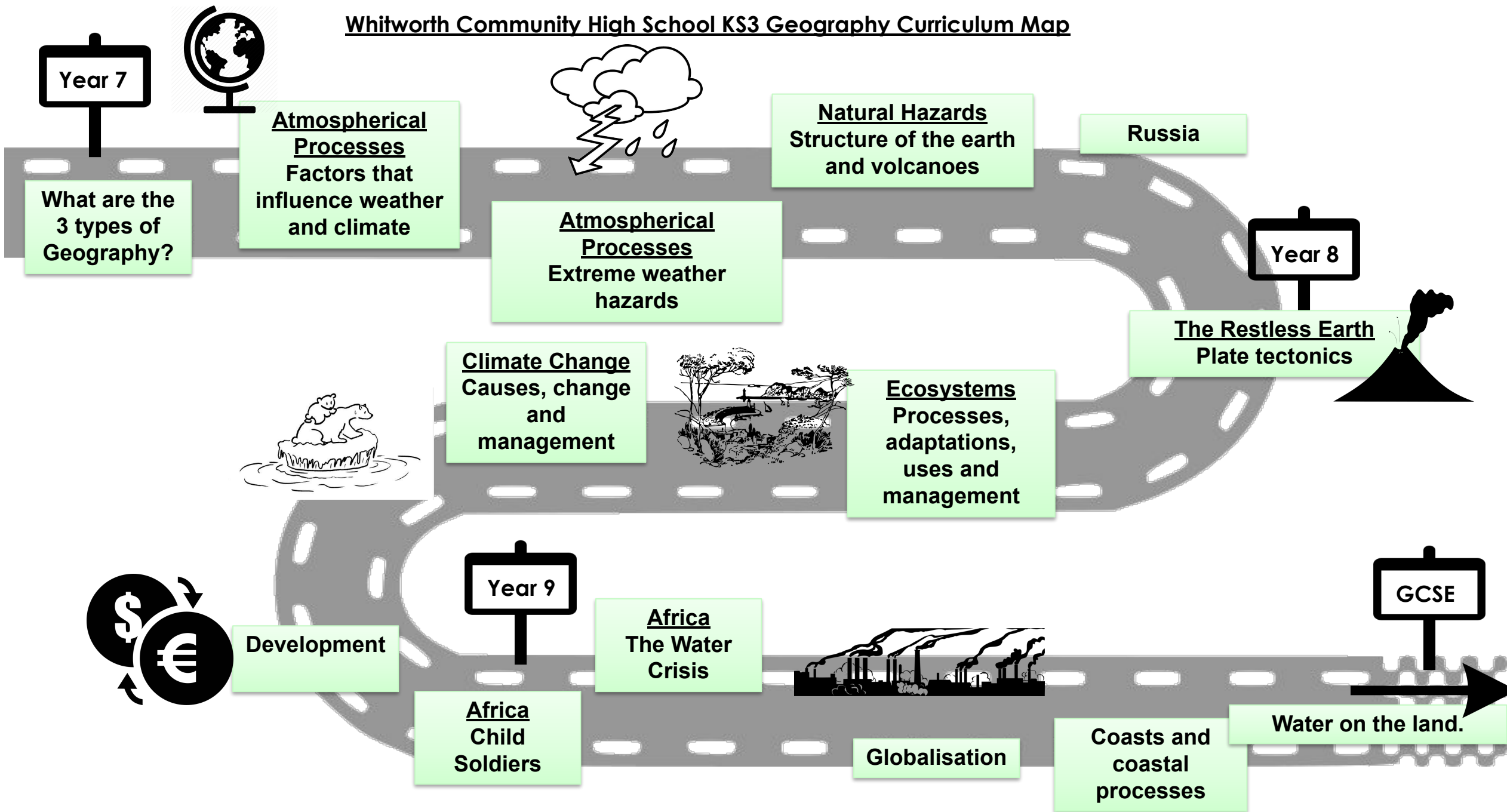


Whitworth Community High School KS3 Geography Curriculum Map



Year 7



What are the 3 types of Geography?

Atmospherical Processes  
Factors that influence weather and climate




Natural Hazards  
Structure of the earth and volcanoes

Russia

Year 8

Atmospherical Processes  
Extreme weather hazards


The Restless Earth  
Plate tectonics



Climate Change  
Causes, change and management



Ecosystems  
Processes, adaptations, uses and management



Year 9

Development

Africa  
Child Soldiers

Africa  
The Water Crisis



Globalisation

Coasts and coastal processes

GCSE

Water on the land.



# Whitworth Community High School KS3 Geography Curriculum Map

